





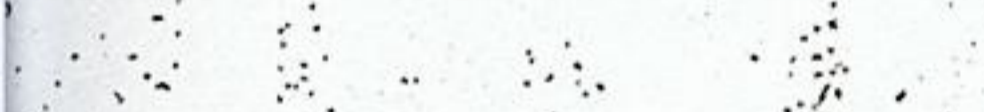








LEGEND

-  APPROXIMATE PROPERTY LINE
-  EXISTING CONTOUR
-  EXISTING FENCE
-  EXISTING TREE LINE
-  EXISTING TREE
-  EXISTING GUARDRAIL
-  10-YEAR FLOODPLAIN (ELEV. = 994')
-  100-YEAR FLOODPLAIN (ELEV. = 998')
-  EDGE OF WETLAND
-  OUTER RIPARIAN ZONE
-  INNER RIPARIAN ZONE
-  GRAVEL TEST PIT LOCATION (APPROX.)



PLANS TO ACCOMPANY NOTICE OF INTENT
 PREPARED FOR:
WAHCONAH PARK, INC.

LOCATED AT:
 105 WAHCONAH STREET
 PITTSFIELD, MASSACHUSETTS

Design Group, Inc.

Civil Engineers * Surveyors * Consultants

2 FEDERICO DRIVE * PITTSFIELD, MASSACHUSETTS 01201 * (413) 443-3537

PLAN DESCRIPTION:

EXISTING CONDITIONS

